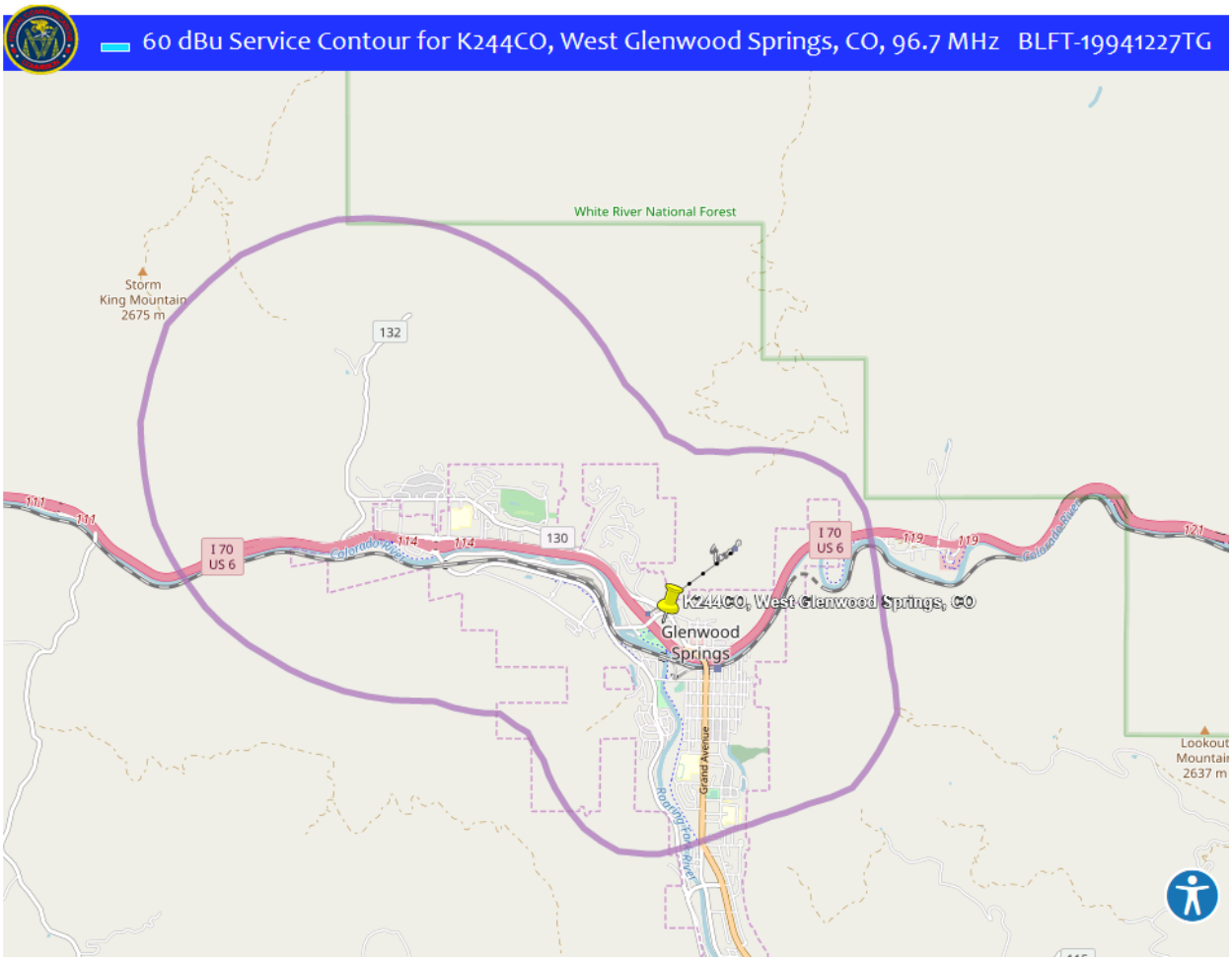
60 dBu Service Contour for K244CO, West Glenwood Springs, CO, 96.7 MHz BLFT-19941227TG
White River National Forest
Storm King Mountain 2675 m
132
130
I 70
US 6
111
114
119
121
Colorado River
K244CO, West Glenwood Springs, CO
Glenwood Springs
Grand Avenue
Roaring Fork River
Lookout Mountain 2637 m

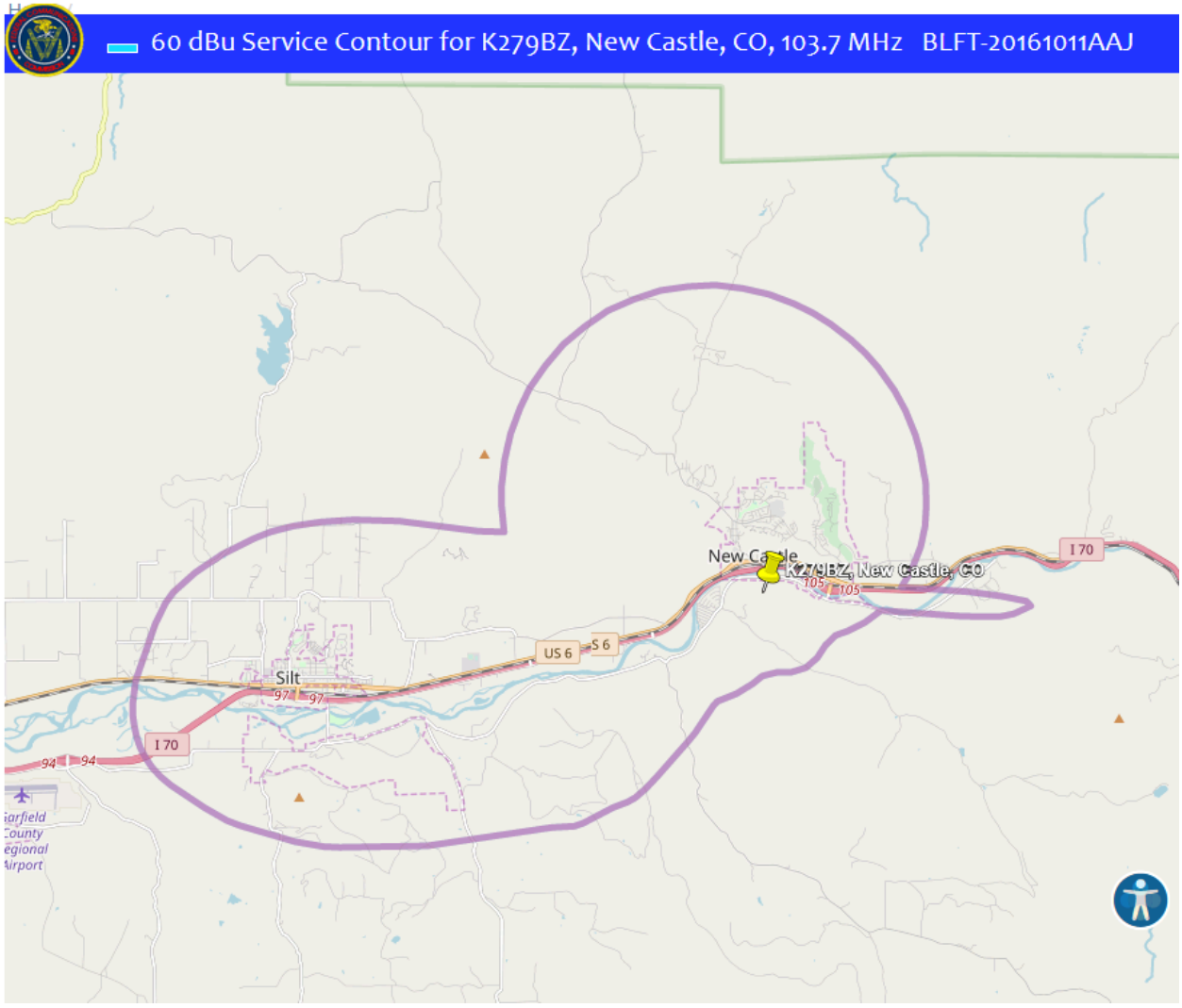
60 dBu Service Contour for K279BZ, New Castle, CO, 103.7 MHz BLFT-20161011AAJ
New Castle
K279BZ, New Castle, CO
I 70
US 6
Silt
I 70
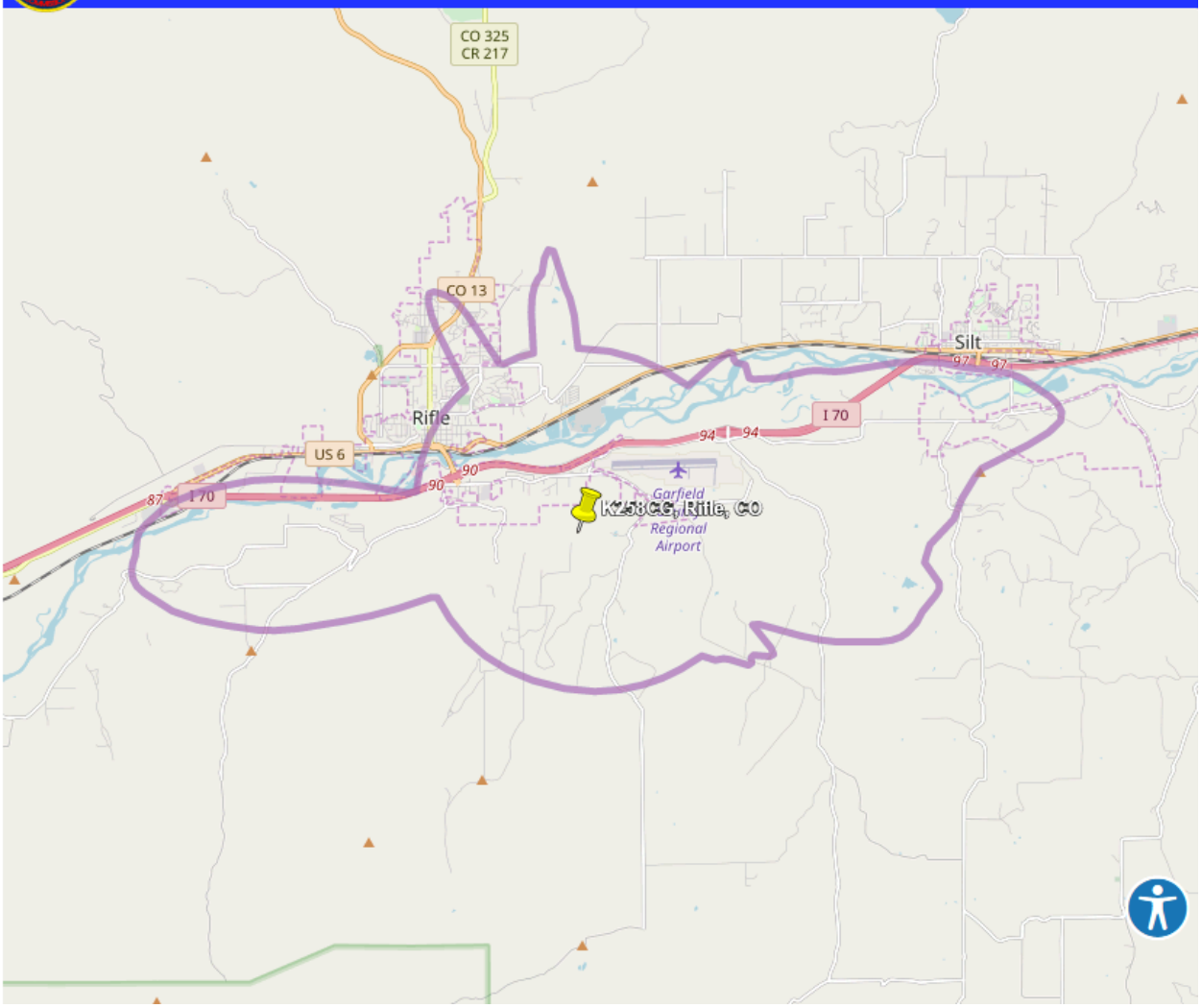
60 dBu Service Contour for K258CG, Rifle, CO, 99.5 MHz BLFT-20130701AAK